

888 Avenue C

Bayonne, NJ 07002

Get on I-78 W from Avenue C and W 49th St

6 min (1.6 mi)

- ↑ 1. Head northeast on Avenue C toward Devlin Dr/Lagoon Dr
0.4 mi

- ↘ 2. Turn right onto W 49th St
0.3 mi

- ↙ 3. Turn left onto Ave E
0.1 mi

- ↘ 4. Turn right
0.1 mi

- ↗ 5. Slight right at Ave E
⚠ Toll road
361 ft

- ↘ 6. Keep left at the fork, follow signs for I-78 W/Turnpike North-South/Newark and merge onto I-78 W
⚠ Toll road
0.6 mi

Take I-78 Express W, NJ-24 W and I-80 W to County Rd 517 in Allamuchy Township. Take exit 19 from I-80 W

48 min (50.3 mi)


- ↗ 7. Merge onto I-78 W
⚠ Toll road
3.2 mi


- ↘ 8. Keep left at the fork to continue on I-78 Express W, follow signs for Interstate 78 W/Garden State Parkway/Clinton
⚠ Partial toll road
7.2 mi


- ↘ 9. Take the exit toward Interstate 287/New Jersey 24 W/Springfield/Morristown
0.3 mi


- ↗ 10. Merge onto I-78 W
1.6 mi


- ↘ 11. Use the right 3 lanes to take exit 48 for NJ-24 W toward I-287/Springfield/Morristown
0.3 mi


-  12. Continue onto NJ-24 W 9.3 mi

-  13. Use the left 2 lanes to merge onto I-287 N toward I-80/Mahwah 4.2 mi

-  14. Take exit 41B for Interstate 80 W toward Delaware Water Gap 0.4 mi


-  15. Merge onto I-80 W 9.2 mi


-  16. Keep left to stay on I-80 W 14.3 mi



-  17. Take exit 19 for County Rd 517 toward Hackettstown/Allamuchy/Andover 0.2 mi


Take County Rd 612, NJ-94 S, Spring Valley Rd and Millbrook Rd to Sand Pond Rd in Hardwick


27 min (16.3 mi)


-  18. Turn right onto County Rd 517 217 ft


-  19. Turn left onto Old Hackettstown Rd 0.2 mi


-  20. Turn left onto County Rd 612/Johnsonburg Rd
 [Continue to follow County Rd 612](#) 4.9 mi


-  21. Turn right onto Johnsonburg Bypass Rd 0.4 mi


-  22. Continue straight onto Ramsey Rd 1.4 mi



-  23. Turn left onto NJ-94 S 1.9 mi

-  24. Turn right onto Spring Valley Rd 3.1 mi

-  25. Turn right onto Millbrook Rd 1.7 mi

-  26. Turn right onto Birch Ridge Rd 0.6 mi

-  27. Turn left onto Shannon Rd 1.4 mi

-  28. Turn left onto Sand Pond Rd
 [Destination will be on the right](#) 0.6 mi

Camp No-Be-Bo-Sco

11 Sand Pond Road, Hardwick, NJ 07825

These directions are for planning purposes only. You may find that construction projects, traffic, weather, or other events may cause conditions to differ from the map results, and you should plan your route accordingly. You must obey all signs or notices regarding your route.